
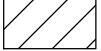


**Land Use Diagram #32c  
DRAFT Wind and Solar Renewable Energy GPA**


 Charleston View Overlay Boundary

 Charleston View parcels

 Designated Wilderness Areas

 Roads

0 1 2 Miles



Prepared by Inyo County Planning Department, December 2010

