

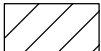



Land Use Diagram #32g
DRAFT Wind and Solar Renewable Energy GPA

-  Deep Springs Overlay Boundary
-  Deep Springs area parcels
-  Designated Wilderness Areas
-  Roads

0 1 2 Miles



Prepared by Inyo County Planning Department, December 2010

