

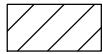



**Land Use Diagram #32j  
DRAFT Wind and Solar Renewable Energy GPA**

-  Owens Lake\_Keeler Overlay Boundary
-  Owens Lake\_Keeler area parcels
-  Designated Wilderness Areas
-  Roads



0 2.5 5 Miles