

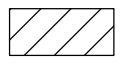
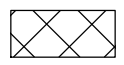



**Land Use Diagram #321  
DRAFT Wind and Solar Renewable Energy GPA**

-  Panamint Valley Overlay Boundary
-  Panamint Valley area parcels
-  Designated Wilderness Areas
-  Area of Critical Environmental Concern
-  Roads

