





Land Use Diagram #32c
DRAFT Wind and Solar Renewable Energy GPA

-  Charleston View Overlay Boundary
 -  Inyo County parcels
 -  Designated Wilderness Areas
 -  Roads
- 0 1 2 Miles



Prepared by Inyo County Planning Department, March 2011

