
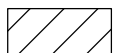



Land Use Diagram #32e DRAFT Wind and Solar Renewable Energy GPA

-  China Lake NAWC Overlay Boundary
-  Designated Wilderness Areas
-  Roads

0 4 8 Miles



Prepared by Inyo County Planning Department, March 2011

