

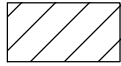

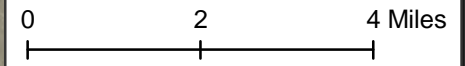
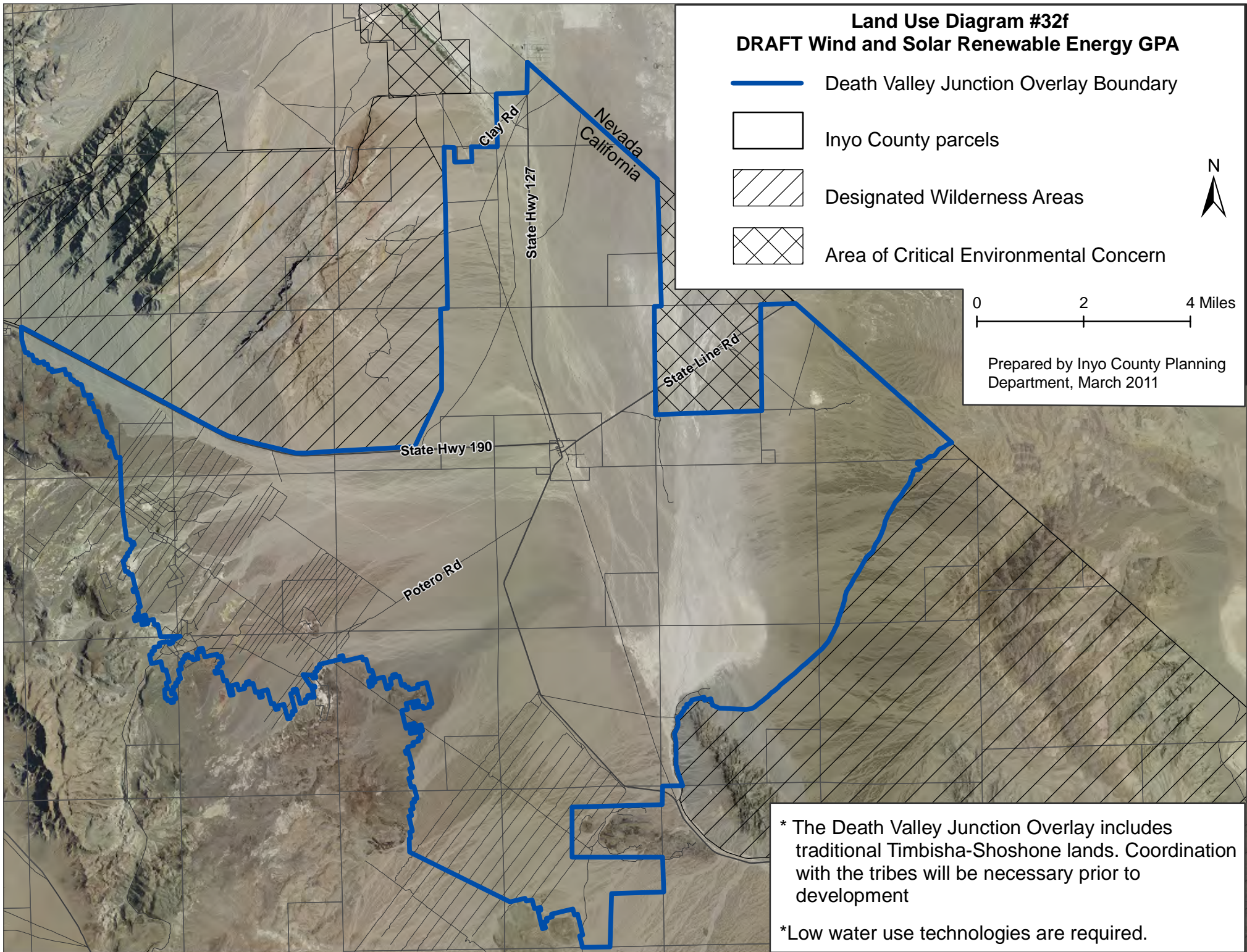


**Land Use Diagram #32f**  
**DRAFT Wind and Solar Renewable Energy GPA**

-  Death Valley Junction Overlay Boundary
-  Inyo County parcels
-  Designated Wilderness Areas
-  Area of Critical Environmental Concern



Prepared by Inyo County Planning Department, March 2011



\* The Death Valley Junction Overlay includes traditional Timbisha-Shoshone lands. Coordination with the tribes will be necessary prior to development

\*Low water use technologies are required.