





Land Use Diagram #32j
DRAFT Wind and Solar Renewable Energy GPA

-  Owens Lake_Keeler Overlay Boundary
-  Owens Lake - Keeler area parcels
-  Designated Wilderness Areas
-  Roads

0 2 4 Miles

