

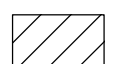

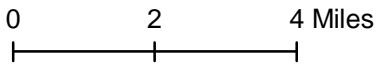


**Land Use Diagram #32k
DRAFT Wind and Solar Renewable Energy GPA**

-  Owens Valley Overlay Boundary
-  Inyo County parcels
-  Designated Wilderness Areas
-  Roads



* Areas in the Owens Valley Overlay are restricted by the Long Term Water Agreement with DWP. Vegetation areas will have to be taken into account prior to development.