

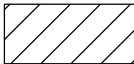




Land Use Diagram #32I
DRAFT Wind and Solar Renewable Energy GPA

-  Panamint Valley Overlay Boundary
 -  Inyo County parcels
 -  Designated Wilderness Areas
 -  Area of Critical Environmental Concern
 -  Roads
- 0 2 4 Miles
- |—|—|

