







Land Use Diagram #32n DRAFT Wind and Solar Renewable Energy GPA

-  Rose Valley Overlay Boundary
-  Inyo County parcels
-  Designated Wilderness Areas
-  Area of Critical Environmental Concern
-  Roads



* Areas of the Rose Valley Overlay are in the Mojave Ground Squirrel Management Area



Prepared by Inyo County Planning Department, December 2010

