







Land Use Diagram #32p
DRAFT Wind and Solar Renewable Energy GPA

-  Tecopa Overlay Boundary
-  Tecopa parcels
-  Area of Critical Environmental Concern
-  Roads

N



0 0.25 0.5 Miles



* Areas of the Tecopa Overlay are in an Area of Critical Environmental Concern

Prepared by Inyo County Planning Department, December 2010