

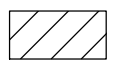
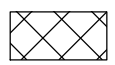

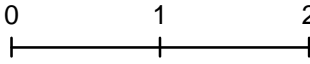


**Land Use Diagram #32q**  
**DRAFT Wind and Solar Renewable Energy GPA**

-  Trona Overlay Boundary
  -  Trona area parcels
  -  Designated Wilderness Areas
  -  Area of Critical Environmental Concern
  -  Roads
- N
- 0      1      2 Miles
- 

\* Areas of the Trona Overlay are in the Mojave Ground Squirrel Management Area

\*California Towhee is found in the Trona Overlay

Prepared by Inyo County Planning Department, December 2010

