


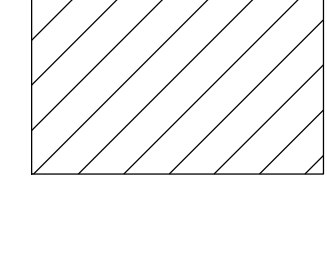



Wilkerson - Type 1
 "Specialty" Less than 5,000 square feet
 indoor or outdoor grow area (e.g., 50'x100')



Slide 20

-  Possible for Type 1
-  Not Possible for Type 1
-  Land under Federal management
-  LADWP Property





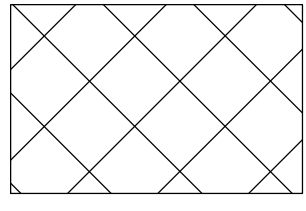
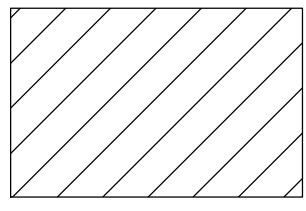
0 0.25 0.5 Miles


Possible areas only include parcel area total - does not account for potential setback/buffer requirements or building placement

Wilkerson - Type 2
 "Small" 5,001 – 10,000 square feet indoor
 or outdoor grow area (e.g., up to 100'x 100')



Slide 21

-  Possible for Type 2
-  Not Possible for Type 2
-  Land under Federal management
-  LADWP Property






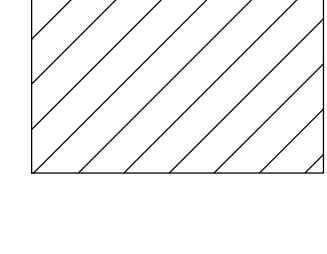
0 0.25 0.5 Miles


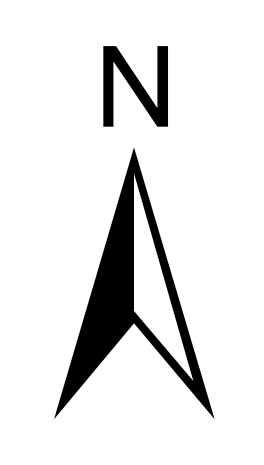
Possible areas only include parcel area total - does not account for potential setback/buffer requirements or building placement

Wilkerson - Type 3
 "Medium" 10,001 – 22,000-square feet indoor grow area or 10,001 to less than 1-acre outdoor grow area



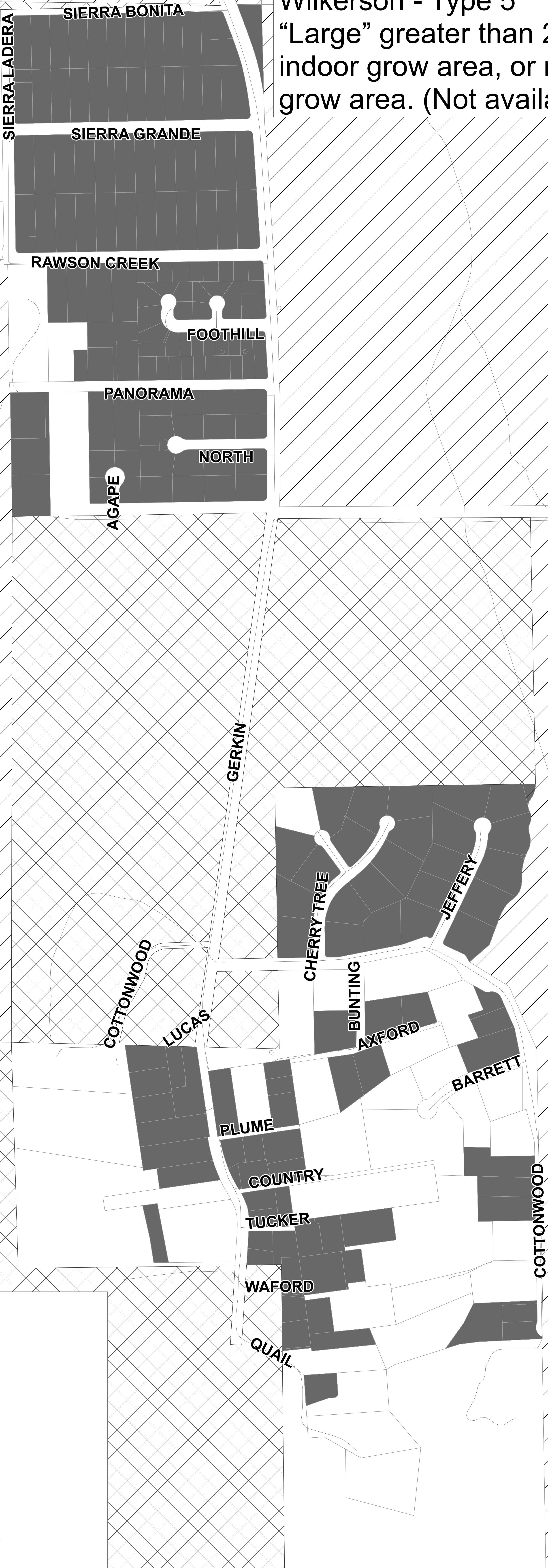
Slide 22

-  Possible for Type 3, outdoor
-  Not Possible for Type 3, outdoor
-  Land under Federal management
-  LADWP Property




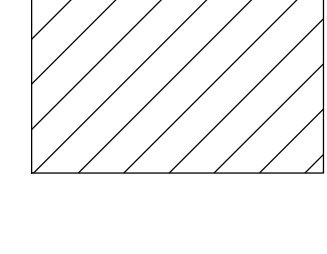




Possible areas only include parcel area total - does not account for potential setback/buffer requirements or building placement

Wilkerson - Type 5
 "Large" greater than 22,000-square feet indoor grow area, or more than 1-acre outdoor grow area. (Not available prior to Jan 1, 2023)



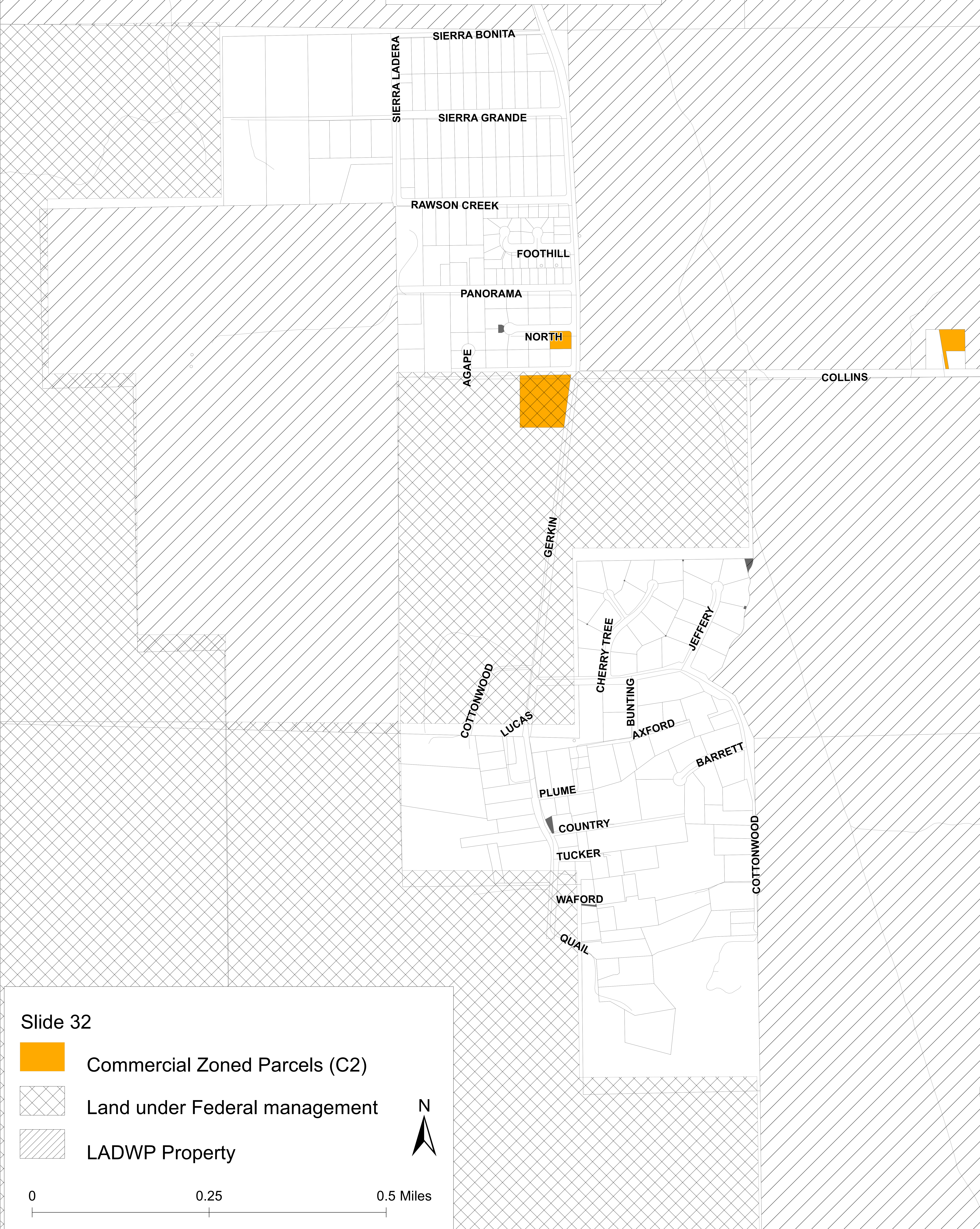
Slide 23

-  Possible for Type 5, outdoor
-  Not Possible for Type 5, outdoor
-  Land under Federal management
-  LADWP Property



Possible areas only include parcel area total - does not account for potential setback/buffer requirements or building placement

Wilkerson - Commercial Zones




Slide 32

 Commercial Zoned Parcels (C2)

 Land under Federal management

 LADWP Property



0 0.25 0.5 Miles