

Table of Contents

Introduction

1. General Plan Introduction	1-1
1.1 Inyo County.....	1-1
1.2 General Plans in California	1-2
1.3 Inyo County General Plan.....	1-3
General Plan Documents	1-4
Elements Included in the Inyo County General Plan	1-5
1.4 Public Participation	1-9
1.5 Environmental Analysis.....	1-11
1.6 Using This General Plan	1-11
Organization	1-11
Symbols in the General Plan	1-13

📍 Guide to Inyo County Communities

📍 2. Guide to Inyo County Communities.....	2-1
Aberdeen (14).....	2-3
Alabama Hills (17).....	2-3
Alta Vista-Mustang Mesa (4).....	2-4
Arcularius Ranch (2)	2-4
Aspendell (10)	2-5
Big Pine (13).....	2-5
Birch Creek (14)	2-6
Bishop.....	2-7
Cartago (19).....	2-7
Charleston View (29)	2-8
Chicago Valley (28)	2-8
Chipmunk Canyon (10)	2-9





Coso Junction (22)2-9
Darwin (24)2-10
Death Valley Junction (27).....2-10
Death Valley National Park.....2-11
Dixon Lane/Meadow Creek (6)2-11
Dunmovin (22)2-12
Fish Slough (4).....2-12
Fish Springs (14)2-13
Foothill/Boulder Creek (18).....2-13
Furnace Creek (27)2-14
Granite View (18)2-14
Haiwee (21).....2-15
Homewood Canyon (25)2-15
Independence (15).....2-16
Indian Ranch (25)2-17
Keeler (19).....2-17
Keough Hot Springs (12).....2-18
Laws (5).....2-18
Little Lake (23).....2-19
Lone Pine (16 & 17).....2-20
Lone Pine Creek (18)2-21
Olancho (20)2-21
Panamint Springs (24)2-22
Pearsonville/Sterling Road (23)2-23
Rocking K Ranch (5)2-23
Rovana (3)2-24
Sage Flat (12).....2-24
Sandy Valley (29)2-25
Shoshone (28).....2-25
Sierra Sky Ranch/Rudolph Ranch (3)2-26
Sky Rock (10)2-26
South Fork-Mountain View (Habbegger) (10)2-27
Starlite Estates (10)2-27
Steward Ranch (12).....2-28



Stewart Valley (28).....2-28
 Stovepipe Wells (1).....2-29
 Sunland (11)2-29
 Tecopa (29), Tecopa Heights (29), Tecopa Hot Springs (29)2-30
 Valley Wells (26)2-31
 West Bishop (7), East Bishop (8), South Bishop (9).....2-32
 Wilkerson (11).....2-32
 Wright’s Forty Acres (2)2-33

Government Element

 **3.1 Introduction..... 3-1**




 **3.2 Government..... 3-3**

3.2.1 Definitions.....3-3
 3.2.2 Existing Setting3-3
 3.2.3 Government Issues3-4
 3.2.4 Goals and Policies3-4
 3.2.5 Implementation Measures.....3-7
 3.2.6 Other Related Policies3-9

 Land Use Element.....3-10
 Economic Development Element3-10
 Circulation Element3-11
 Conservation/Open Space Element3-11
 Public Safety.....3-12



Land Use Element

	4.1 Introduction.....	4-1
	4.2 Land Use	4-3
	4.2.1 Definitions.....	4-3
	Residential Uses and Densities.....	4-4
	Non-Residential Uses and Densities.....	4-6
	4.2.2 Existing Setting	4-7
	4.2.3 Land Use Issues	4-7
	4.2.4 Goals and Policies	4-8
	Land Use Designations	4-8
	All Land Use Element Classifications.....	4-10
	General	4-11
	Residential.....	4-14
	Commercial.....	4-18
	Industrial	4-20
	Other.....	4-22
	4.2.5 Implementation Measures.....	4-24
	4.3 Public Services and Utilities.....	4-27
	4.3.1 Definitions.....	4-27
	4.3.2 Existing Setting	4-27
	Water	4-28
	Solid Waste	4-28
	Electricity.....	4-29
	Fire Protection	4-29
	Communication System	4-29
	Law Enforcement	4-30
	Schools.....	4-30
	Child Care	4-30
	4.3.3 Goals and Policies	4-31
	General	4-31



Funding4-32

Water4-33

Wastewater.....4-34

Stormwater Drainage4-35

Solid Waste Facilities4-36

Communication Infrastructure.....4-37

Fire Protection4-38

Law Enforcement4-39


Gas and Electrical Facilities.....4-39


Schools.....4-40

Child Care4-41

4.2.5 Implementation Measures.....4-42

Economic Development Element

 **5.1 Introduction..... 5-1**

 **5.2 Economic Development..... 5-3**

5.2.1 Definitions.....5-3

5.2.2 Existing Setting5-3

 Tourism5-4

 Local Retail and Service Spending.....5-4

 Resource Based Economic Activities5-4

 Industrial Development5-5

5.2.3 Economic Development Issues5-5

5.2.4 Goals and Policies5-6

 Tourism5-6



 Local Retail and Service Commercial Land Uses5-8

 Resource Based and Industrial Land Uses.....5-8




5.2.5 Implementation Measures.....5-9



Housing Element

	6.1 Introduction.....	6-1
	6.2 Housing	6-3
	6.2.1 Definitions.....	6-3
	6.2.2 Existing Setting	6-4
	Regional Housing Needs Allocation.....	6-4
	6.2.3 Housing Issues.....	6-7
	6.2.4 Goals and Policies	6-8
	Maintenance and Preservation of Housing	6-8
	Provision of Adequate Sites.....	6-9
	Housing Opportunities	6-10
	Home Ownership	6-11
	Removal of Constraints on Housing Development	6-12
	Accessibility of Housing.....	6-13
	6.2.5 Implementation Measures.....	6-14

Circulation Element

	7.1 Introduction.....	7-1
	7.1.1 Introduction.....	7-1
	7.2 Roadways and Highways.....	7-3
	7.2.1 Definitions.....	7-3
	7.2.2 Existing Setting	7-4
	7.2.3 Roadway and Highway Issues.....	7-5
	7.2.4 Goals and Policies	7-5
	7.2.5 Implementation Measures.....	7-7
	7.3 Scenic Highways	7-11
	7.3.1 Definitions.....	7-11
	7.3.2 Existing Setting	7-11



7.3.3 Issues.....7-12

7.3.4 Goals and Policies7-12

7.3.5 Implementation Measures.....7-13

7.4 Public Transportation 7-15

7.4.1 Definitions.....7-15

7.4.2 Existing Setting7-15

7.4.3 Public Transportation Issues.....7-16

7.4.4 Goals and Policies7-16

7.4.5 Implementation Measures.....7-17

7.5 Bicycles and Trails..... 7-19

7.5.1 Definitions.....7-19

7.5.2 Existing Setting7-19

7.5.3 Bicycle and Trail Issues.....7-20

7.5.4 Goals and Policies7-20

7.5.5 Implementation Measures.....7-21

7.6 Railroads 7-23

7.6.1 Definitions.....7-23

7.6.2 Existing Setting7-23

7.6.3 Railroad Issues.....7-24

7.6.4 Goals and Policies7-24

7.6.5 Implementation Measures.....7-25

7.7 Aviation 7-27

7.7.1 Definitions.....7-27

7.7.2 Existing Setting7-27

7.7.3 Aviation Issues.....7-27

7.7.4 Goals and Policies7-28

7.7.5 Implementation Measures.....7-29

7.8 Canals, Pipelines, and Transmission Cables..... 7-31

7.8.1 Definitions.....7-31



7.8.2 Existing Setting7-31
 7.8.3 Canals, Pipelines, and Transmission Cables Issues7-32
 7.8.4 Goals and Policies7-32
 7.8.5 Implementation Measures.....7-32

Ⓟ 7.9 Other Circulation Topics..... 7-35

7.9.1 Definitions.....7-35
 7.9.2 Existing Setting7-35
 7.9.3 Other Circulation Topic Issues.....7-36
 7.9.4 Goals and Policies7-36
 7.9.5 Implementation Measures.....7-37

 Conservation/Open Space Element

 8.1 Introduction..... 8-1

§ 8.2 Soils 8-3

8.2.1 Definitions.....8-3
 8.2.2 Existing Setting8-3
 8.2.3 Soil Issues.....8-4
 8.2.4 Goals and Policies8-4
 8.2.5 Implementation Measures.....8-5

} 8.3 Agricultural Resources 8-7

8.3.1 Definitions.....8-7
 8.3.2 Existing Setting8-8
 8.3.3 Agricultural Resources Issues8-8
 8.3.4 Goals and Policies8-9
 8.3.5 Implementation Measures.....8-10

⌘ 8.4 Mineral and Energy Resources 8-13

8.4.1 Definitions.....8-13
 8.4.2 Existing Setting8-13



8.4.3 Mineral and Energy Resources Issues8-14

8.4.4 Goals and Policies8-14

8.4.5 Implementation Measures8-15

💧 8.5 Water Resources 8-19

8.5.1 Definitions.....8-19

8.5.2 Existing Setting8-19

8.5.3 Water Resources Issues.....8-20

8.5.4 Goals and Policies8-20

8.5.5 Implementation Measures8-23

🐾 ➤ 🌿 8.6 Biological Resources

8-29

8.6.1 Definitions.....8-29

8.6.2 Existing Setting8-32

8.6.3 Biological Resources Issues.....8-33

8.6.4 Goals and Policies8-33

8.6.5 Implementation Measures8-35

q 8.7 Cultural Resources..... 8-39

8.7.1 Definitions.....8-39

8.7.2 Existing Setting8-39

8.7.3 Cultural Resources Issues.....8-40

8.7.4 Goals and Policies8-40

8.7.5 Implementation Measures8-41

👁️ 8.8 Visual Resources..... 8-43

8.8.1 Definitions.....8-43

8.8.2 Existing Setting8-43

8.8.3 Visual Resources Issues.....8-44

8.8.4 Goals and Policies8-44

8.8.5 Implementation Measures8-46



8.9 Recreation 8-49

- 8.9.1 Definitions.....8-49
- 8.9.2 Existing Setting8-49
- 8.9.3 Recreation Issues8-50
- 8.9.4 Goals and Policies8-50
- 8.9.5 Implementation Measures.....8-51

Public Safety Element

9.1 Introduction..... 9-1

- 9.1.1 Introduction.....9-1

9.2 Air Quality 9-3

- 9.2.1 Definitions.....9-3
- 9.2.2 Existing Setting9-4
- 9.2.3 Air Quality Issues9-4
- 9.2.4 Goals and Policies9-5
- 9.2.5 Implementation Measures.....9-6

9.3 Flood Hazards 9-9

- 9.3.1 Definitions.....9-9
- 9.3.2 Existing Setting9-9
- 9.3.3 Flood Hazard Issues.....9-10
- 9.3.4 Goals and Policies9-10
- 9.3.5 Implementation Measures.....9-11

9.4 Avalanche Hazard..... 9-15

- 9.4.1 Definitions.....9-15
- 9.4.2 Existing Setting9-15
- 9.4.3 Avalanche Hazard Issues9-16
- 9.4.4 Goals and Policies9-16
- 9.4.5 Implementation Measures.....9-17



9.5 Wildfire Hazard 9-21

- 9.5.1 Definitions.....9-21
- 9.5.2 Existing Setting9-21
- 9.5.3 Wildfire Hazard Issues.....9-22
- 9.5.4 Goals and Policies9-22
- 9.5.5 Implementation Measures.....9-23

9 9.6 Geologic and Seismic Hazards 9-25

- 9.6.1 Definitions.....9-25
- 9.6.2 Existing Setting9-26
- 9.6.3 Geologic and Seismic Issues9-26
- 9.6.4 Goals and Policies9-27
- 9.6.5 Implementation Measures.....9-28

9.7 Noise..... 9-31

- 9.7.1 Definitions.....9-31
- 9.7.2 Existing Setting9-32
- 9.7.3 Noise Issues.....9-33
- 9.7.4 Goals and Policies9-35
- 9.7.5 Implementation Measures.....9-38

References

10.1 Printed References 10-1

10.2 Personal Communications 10-11



Please see next page →

List of Tables

Table 1-1	Relationship Between Inyo County General Plan Elements and the State-Mandated Elements	1-8
Table 3-1	Government Implementation Measures	3-7
Table 4-1	Land Use Designations by Use Type.....	4-9
Table 4-3	Land Use Implementation Measures	4-25
Table 4-4	Public Services and Utilities Implementation Measures.....	4-43
Table 5-1	Economic Development Implementation Measures	5-10
Table 6-1	Inyo County, DOF Population and Housing Estimates (January 1, 1999).....	6-6
Table 6-2a	Inyo County, Population and Housing Projections (1999-2003).....	6-6
Table 6-2b	Inyo County, Population and Housing Projections (2003-2008).....	6-6
Table 6-3	Unincorporated Inyo County, Housing Need by Income Group (1991-1997, 1999-2003, & 2003-2008).....	6-7
Table 6-4	Housing Implementation Measures.....	6-14
Table 7-1	Roadway and Highway Implementation Measures.....	7-7
Table 7-2	Scenic Highway Implementation Measures.....	7-13
Table 7-3	Public Transportation Implementation Measures.....	7-18
Table 7-4	Bicycles and Trails Implementation Measures	7-22
Table 7-5	Railroad Implementation Measures	7-25
Table 7-6	Aviation Implementation Measures	7-29
Table 7-7	Canals, Pipelines, and Transmission Cables Implementation Measures.....	7-33
Table 7-8	Other Circulation Topics Implementation Measures	7-37
Table 8-1	Soil Implementation Measures	8-5
Table 8-2	Agricultural Resources Implementation Measures	8-10
Table 8-3	Mineral and Energy Resources Implementation Measures.....	8-16
Table 8-4	Water Resources Implementation Measures.....	8-23
Table 8-5	Biological Resources Implementation Measures.....	8-35



Table 8-6	Cultural Resources Implementation Measures.....	8-42
Table 8-7	Visual Resources Implementation Measures.....	8-47
Table 8-8	Recreation Implementation Measures	8-52
Table 9-1	Air Quality Implementation Measures.....	9-7
Table 9-2	Flood Hazard Implementation Measures.....	9-12
Table 9-3	Avalanche Hazard Implementation Measures	9-18
Table 9-4	Wildfire Hazard Implementation Measures	9-23
Table 9-5	Geologic and Seismic Hazard Implementation Measures.....	9-28
Table 9-7	Traffic Noise Levels Along Inyo County Roadways	9-34
Table 9-8	Future Traffic Noise Levels Along Inyo County Roadways (2020)	9-35
Table 9-9	Maximum Allowable Ambient Noise Exposure by Land Use (County Noise Standards)	9-36
Table 9-10	Noise Implementation Measures.....	9-39