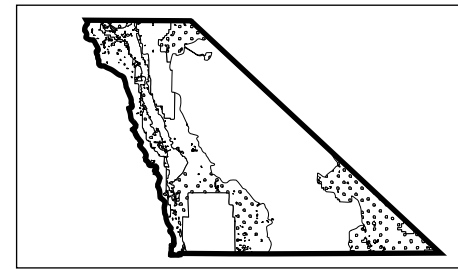
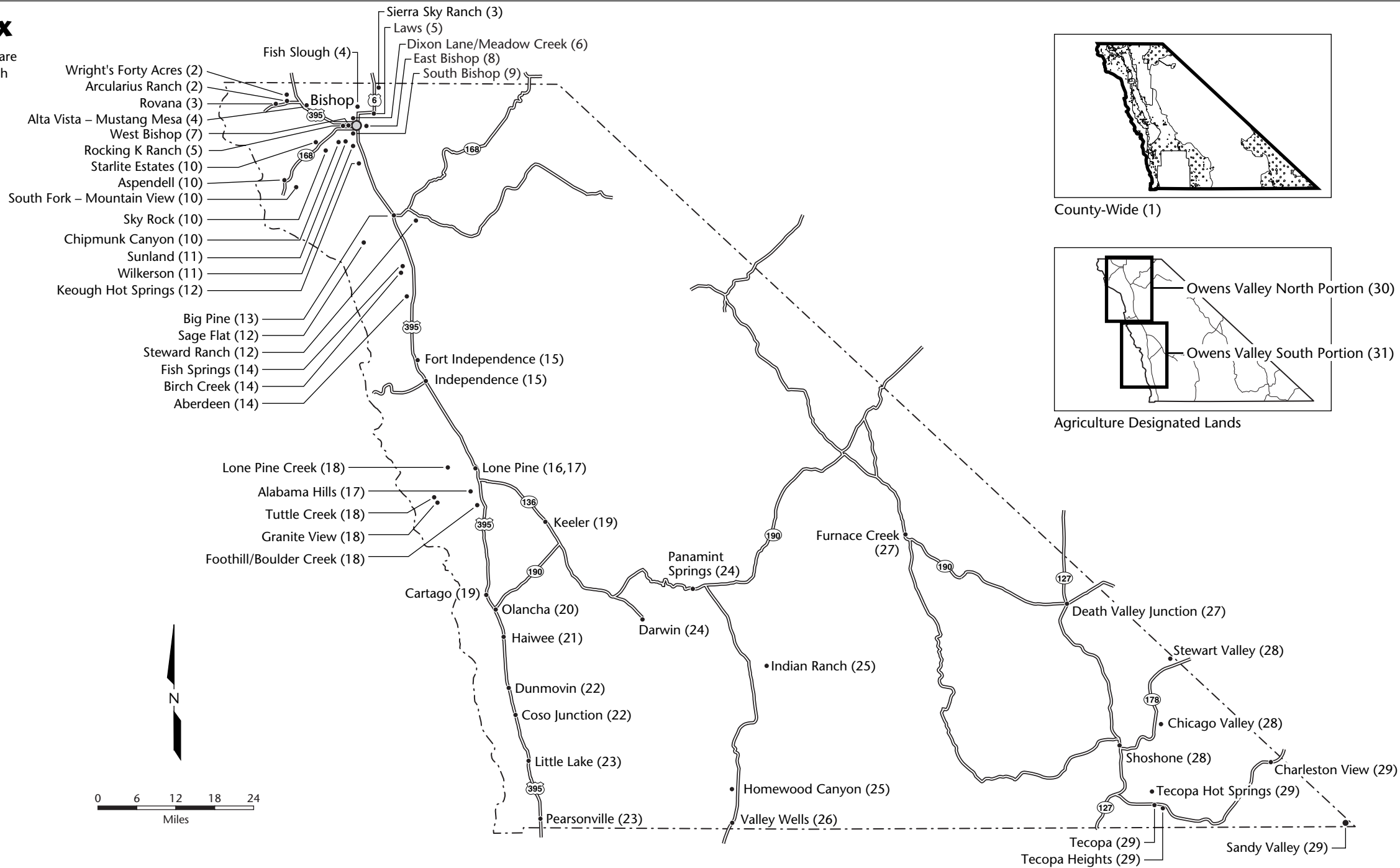
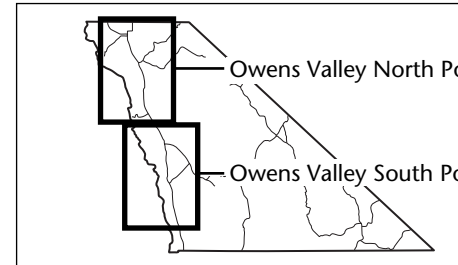


Map Index

Numbers in parentheses are diagram numbers for each community.



County-Wide (1)



Agriculture Designated Lands

Inyo County General Plan

Land Use and Conservation/
Open Space Elements

Index



Certificate of Adoption

I hereby certify that these elements, consisting of a text and thirty-one (31) maps are the land use and conservation/open space elements of the Inyo County General Plan that was recommended for adoption by the Inyo County Planning Commission on _____

Attest:

Chair, Inyo County Planning Commission

Charles S. Thistlethwaite, Director

Certificate of Adoption

I hereby certify that the elements consisting of a text and thirty-one (31) maps are the land use and conservation/open space elements of the Inyo County General Plan that was adopted by the Inyo County Board of Supervisors on _____

Attest:

Chair, Inyo County Board of Supervisors

Clerk of the Board

Diagrams prepared by: Jones & Stokes
2600 V Street
Sacramento, CA 95818
916/737-3000
www.jonesandstokes.com

1/16/02

Alphabetical Index

The following communities are not mapped in this volume:

- Emigrant Ranger Station
- Grapevine Ranger Station
- Mt. Whitney Village
- Sandy Valley
- Scotty's Castle
- Stovepipe Wells
- Valley Crest
- Wildhorse Canyon Ranger Station

Community	Diagram No.	Community	Diagram No.	Community	Diagram No.	Community	Diagram No.	Community	Diagram No.
Aberdeen	14	Darwin	24	Homewood Canyon	25	Pearsonville/Sterling Road	23	Stewart Valley	28
Alabama Hills	17	Death Valley Junction	27	Independence	15	Rocking K Ranch	5	Sunland	11
Alta Vista - Mustang Mesa	4	Dixon Lane/Meadow Creek	6	Indian Ranch	25	Rovana	3	Tecopa	29
Arcularius Ranch	2	Dunmovin	22	Keeler	19	Sage Flat	12	Tecopa Heights	29
Aspendell	10	East Bishop	8	Keough Hot Springs	12	Sandy Valley	29	Tecopa Hot Springs	29
Big Pine	13	Fish Slough	4	Laws	5	Shoshone	28	Tuttle Creek	18
Birch Creek	14	Fish Springs	14	Little Lake	23	Sierra Sky Ranch/Rudolph Ranch	3	Valley Wells	26
Cartago	19	Foothill/Boulder Creek	18	Lone Pine (North Portion)	16	Sky Rock	10	West Bishop	7
Charleston View	29	Fort Independence	15	Lone Pine (South Portion)	17	South Bishop	9	Wilkerson	11
Chicago Valley	28	Furnace Creek	27	Lone Pine Creek	18	South Fork – Mountain View	10	Wright's Forty Acres	2
Chipmunk Canyon	10	Granite View	18	Olancha	20	Starlite Estates	10	Agriculture	30,31
Coso Junction	22	Haiwee	21	Panamint Springs	24	Steward Ranch	12	County-Wide	1